

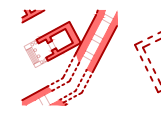
Archaeological Map Pergamon 2020

Scale 1:2.000 (A0)

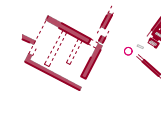
Pergamon Excavation of German Archaeological Institute
Coordination and Design: V. Stappmanns

In cooperation with:
Bergama Museum
Hochschule Karlsruhe Technik und Wirtschaft
Karlsruher Institut für Technologie

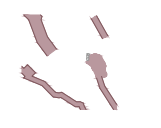
Cite this map as "Digitale Karte von Pergamon 1.1 (DAI 2020)"



Wall ancient: Edge verified (simple line)
Alignment extended (dashed line)



Opus Caementitium: Edge verified (simple line)
Alignment extended (dashed line)



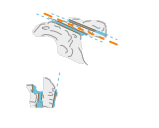
Rubble wall: Edge verified (simple line)



Road: Street course verified (simple line)
Street course preserved (hatch)
Street course reconstructed (dashed line)



Rock: Vertical preparation (simple line)
Horizontal preparation (brown hatch)
Working level with ancient covering (yellow hatch)
Unworked (grey hatch)



Channel: Course verified (simple line)
Course reconstructed (dashed line)



Quarry



Grave: Grave contexts from previous excavations